

610000E

615000E

620000E

625000E



# Starr Peak - Newmétal property








**HISTORICAL NORMÉTAL MINE**  
10.1 Mt @ 2.15% Cu, 5.12% Zn, 0.549 g/t Au, 45.25 g/t

**Eastern Gold Zone Drilling**  
44.22 g/t Au over 9.10 m  
29.44 g/t Au over 8.50 m  
30.98 g/t Au over 8.50 m

**NORMETMAR DEPOSIT**  
306'000 t @ 10.94% Zn

## STARR PEAK - NEWMÉTAL PROPERTY

### PROPERTIES

-  Starr Peak Property
-  AMEX Perron Property
-  Historical DDH
-  Perron DDH - post 2018
-  Starr Peak DDH - post 2020

### GEOLOGY

#### Showings and Deposits

-  Ag
-  Au
-  Cu-Zn

projection : NAD83, UTM zone 17

0 1 2 3 4 km



610000E

615000E

620000E

625000E

5435000N

5430000N

5425000N

5435000N

5430000N

5425000N